

**Trip to:**

112 E 5000 S

South Ogden, UT 84405-6418

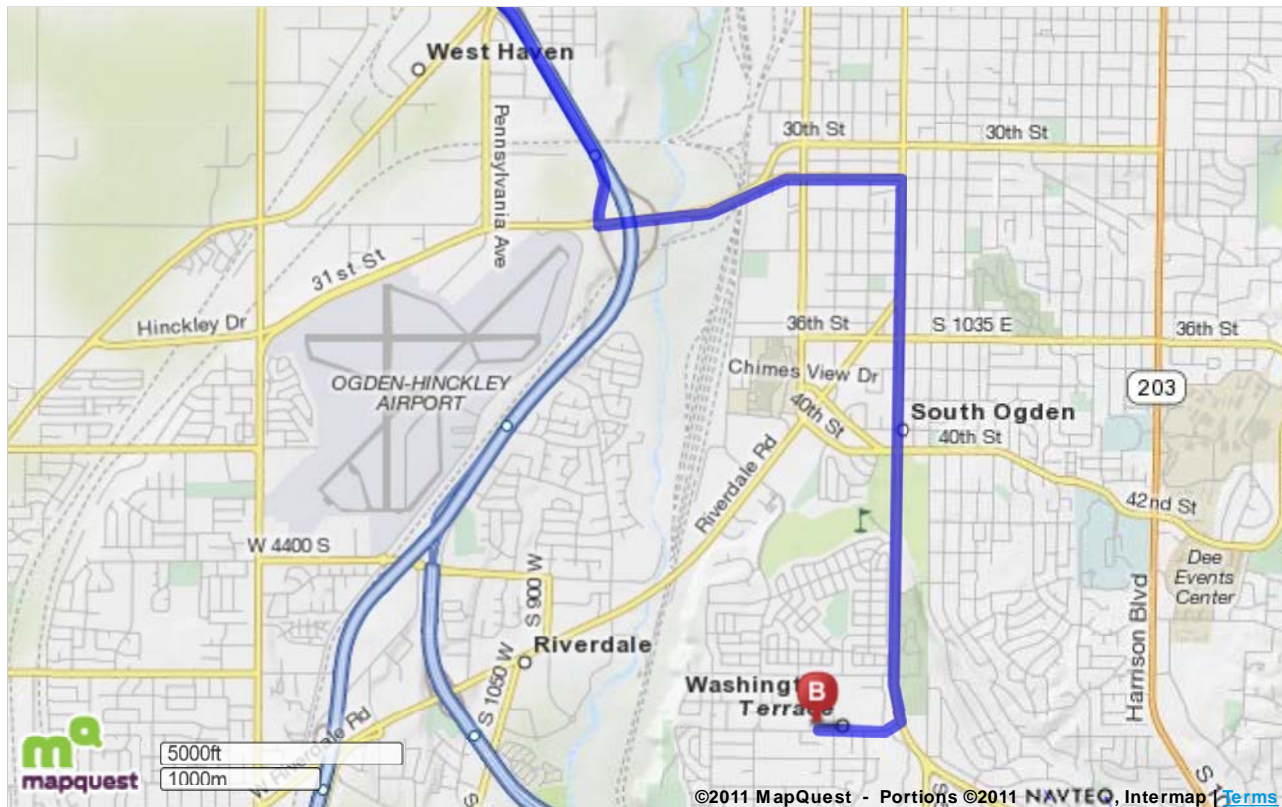
27.54 miles**32 minutes**

Notes

From Ross Bowman's Patch to Matt McConkie & Tyler Quigley's Patch

	124 W 400 S Brigham City, UT 84302-2523	Miles Per Section	Miles Driven
	1. Start out going east on W 400 S toward S 100 W .	Go 0.1 Mi	0.1 mi
	 2. Take the 2nd right onto S Main St / UT-13 / I-15-BL / I-84-BL . <i>S Main St is just past S 100 W</i> <i>If you are on E 400 S and reach S 100 E you've gone a little too far</i>	Go 1.1 Mi	1.3 mi
	 3. Turn slight right onto US-91 / W 1100 S / I-15-BL / I-84-BL . <i>US-91 is just past E St</i> <i>If you are on S Main St and reach Skyline Dr you've gone a little too far</i>	Go 2.0 Mi	3.2 mi
	 4. Merge onto I-15 S / I-84 E via the ramp on the left toward Ogden . <i>If you are on W 1100 S and reach S 1600 W you've gone about 0.1 miles too far</i>	Go 19.8 Mi	23.0 mi
	5. Take the UT-79 W / 31st Street exit, EXIT 341 .	Go 0.2 Mi	23.3 mi
	6. Keep left at the fork in the ramp.	Go 0.06 Mi	23.3 mi
	 7. Turn left onto Hinckley Dr / 31st St / UT-79 . Continue to follow 31st St / UT-79 E . <i>If you reach I-84 E you've gone about 0.3 miles too far</i>	Go 1.4 Mi	24.7 mi
	 8. Turn right onto Washington Blvd / US-89 . <i>Washington Blvd is 0.1 miles past Grant Ave</i> <i>If you reach Ogden Ave you've gone a little too far</i>	Go 2.4 Mi	27.2 mi
	9. Turn right onto E 5000 S . <i>E 5000 S is 0.2 miles past E Laker Way</i> <i>If you reach Adams Ave you've gone about 0.2 miles too far</i>	Go 0.4 Mi	27.5 mi
	10. 112 E 5000 S is on the right . <i>Your destination is just past S 150 E</i> <i>If you are on W 5000 S and reach S 150 W you've gone a little too far</i>	27.5 mi	27.5 mi
	112 E 5000 S South Ogden, UT 84405-6418	27.5 mi	27.5 mi

Total Travel Estimate: **27.54 miles - about 32 minutes**



©2011 MapQuest, Inc. Use of directions and maps is subject to the MapQuest Terms of Use. We make no guarantee of the accuracy of their content, road conditions or route usability. You assume all risk of use. [View Terms of Use](#)



Trip to:

2944 E 3135 S

Salt Lake City, UT 84109-2114

41.85 miles

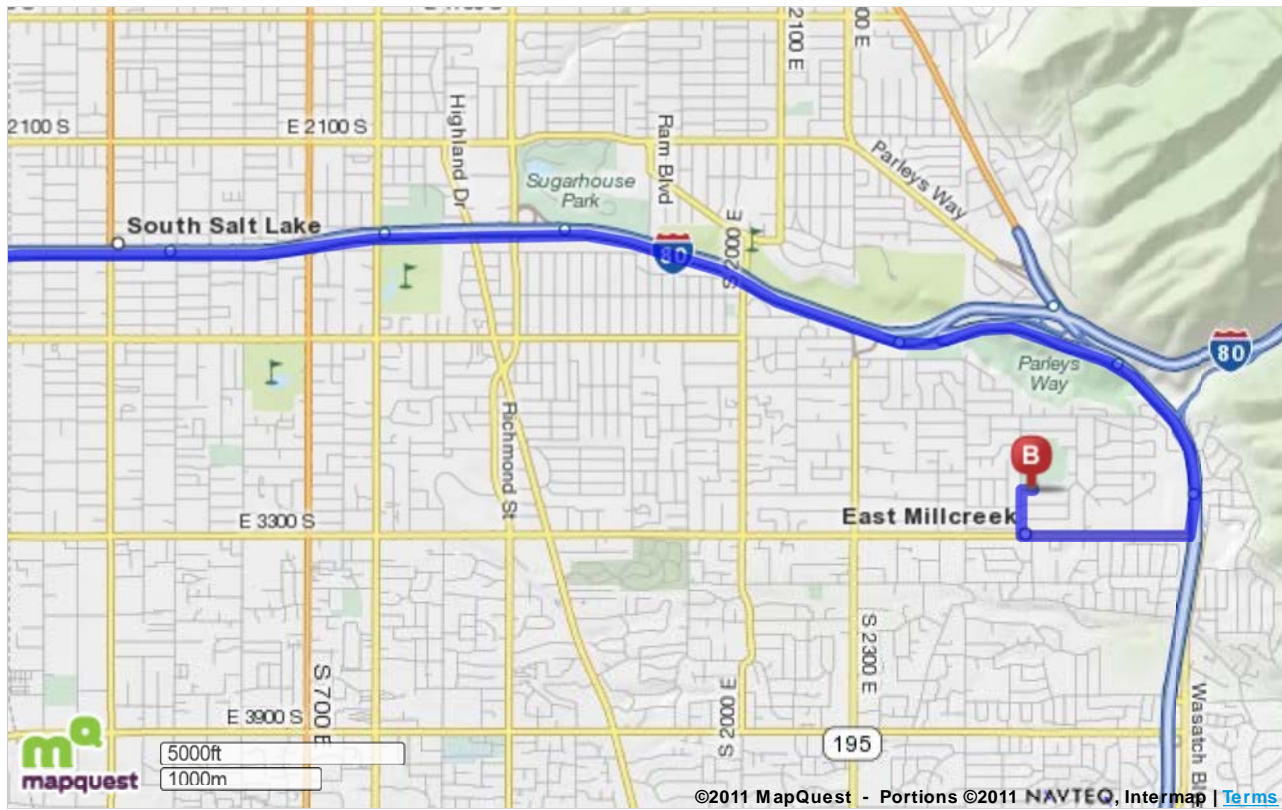
49 minutes

Notes

From Matt McConkie & Tyler Quigley's patch to David Bradley's patch

	112 E 5000 S South Ogden, UT 84405-6418	Miles Per Section	Miles Driven
	1. Start out going east on E 5000 S toward S 150 E .	Go 0.4 Mi	0.4 mi
	2. Take US-89 S .	Go 20.4 Mi	20.8 mi
	3. Stay straight to go onto I-15 S .	Go 13.1 Mi	33.9 mi
	4. Merge onto I-80 E via EXIT 304 toward Cheyenne .	Go 5.0 Mi	38.9 mi
	5. Merge onto I-215 S via EXIT 128 toward Belt Route .	Go 1.7 Mi	40.6 mi
	6. Take the UT-171 / 3300 South exit, EXIT 3 , toward Wasatch Blvd.	Go 0.2 Mi	40.8 mi
	7. Turn right onto E 3300 S / UT-171 .	Go 0.8 Mi	41.6 mi
	8. Turn right onto S 2900 E . <i>S 2900 E is just past S 2940 E</i> <i>If you reach S 2700 E you've gone about 0.2 miles too far</i>	Go 0.2 Mi	41.8 mi
	9. Turn right onto E 3135 S . <i>E 3135 S is just past E 3175 S</i> <i>If you reach Canyon View Dr you've gone about 0.2 miles too far</i>	Go 0.05 Mi	41.9 mi
	10. 2944 E 3135 S is on the right . <i>If you reach S 3075 E you've gone about 0.1 miles too far</i>		41.9 mi
	2944 E 3135 S Salt Lake City, UT 84109-2114	41.9 mi	41.9 mi

Total Travel Estimate: **41.85 miles - about 49 minutes**



©2011 MapQuest, Inc. Use of directions and maps is subject to the MapQuest Terms of Use. We make no guarantee of the accuracy of their content, road conditions or route usability. You assume all risk of use. [View Terms of Use](#)



Trip to:
 2422 Surrey Rd
 Taylorsville, UT 84118-2028
14.19 miles
19 minutes

Notes

David Bradley's patch to Andrew Israelsen's patch.

	2944 E 3135 S Salt Lake City, UT 84109-2114	Miles Per Section	Miles Driven
	1. Start out going west on E 3135 S toward S 2900 E .	Go 0.05 Mi	0.05 mi
	2. Turn left onto S 2900 E .	Go 0.2 Mi	0.3 mi
	3. Turn left onto E 3300 S / UT-171 .	Go 0.7 Mi	1.0 mi
	4. Merge onto I-215 S .	Go 11.3 Mi	12.3 mi
	5. Take the UT-68 / Redwood Rd. exit, EXIT 13 .	Go 0.4 Mi	12.7 mi
	6. Turn left onto S Redwood Rd / UT-68 . <i>If you are on S 1900 W and reach Summeridge Dr you've gone about 0.3 miles too far</i>	Go 0.5 Mi	13.2 mi
	7. Turn slight right . <i>0.1 miles past W 6020 S</i> <i>If you reach Allegheny Dr you've gone about 0.3 miles too far</i>	Go 0.2 Mi	13.4 mi
	8. Turn slight right onto Bennion Blvd.	Go 0.4 Mi	13.7 mi
	9. Take the 2nd right onto S 2200 W . <i>S 2200 W is just past Mt Vista Dr</i> <i>If you reach Dee Park Dr you've gone about 0.1 miles too far</i>	Go 0.1 Mi	13.9 mi
	10. Take the 1st left onto Saddle Way . <i>If you reach Surrey Cir you've gone a little too far</i>	Go 0.3 Mi	14.1 mi
	11. Turn left onto Surrey Rd.	Go 0.04 Mi	14.2 mi
	12. 2422 SURREY RD is on the right . <i>If you reach Blake Dr you've gone a little too far</i>		14.2 mi

**Trip to:**

Hee Haw Farms

95 S 2000 W

Pleasant Grove, UT 84062

(801) 368-4335

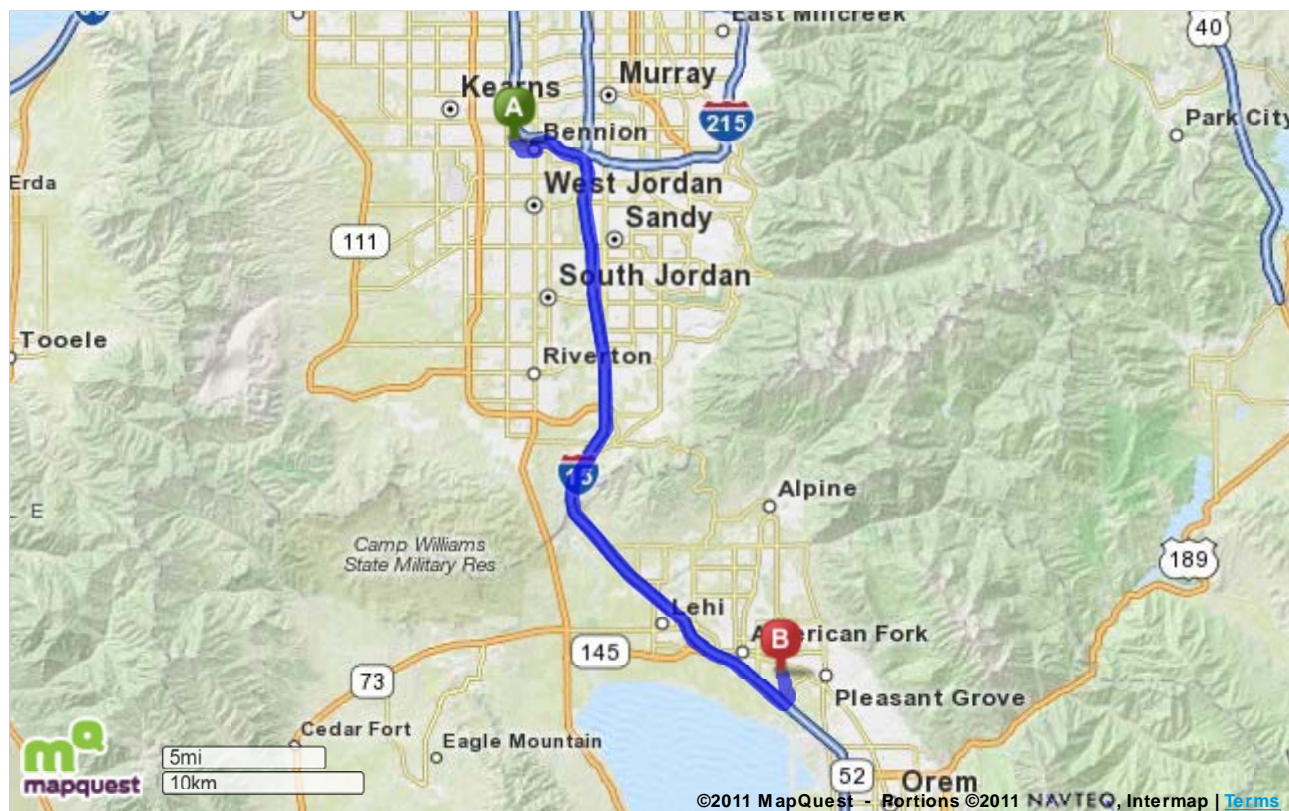
28.09 miles**33 minutes**

Notes

Andrew Israelsen's patch to Hee Haw Farms for lunch.

	2422 Surrey Rd Taylorsville, UT 84118-2028	Miles Per Section	Miles Driven	
	1. Start out going east on Surrey Rd toward Saddle Way .	Go 0.04 Mi	0.04 mi	
	2. Take the 1st right onto Saddle Way . <i>If you reach the end of Surrey Rd you've gone about 0.1 miles too far</i>	Go 0.3 Mi	0.3 mi	
	3. Turn right onto S 2200 W .	Go 0.1 Mi	0.5 mi	
	4. Take the 1st left onto Bennion Blvd . <i>If you reach Happiness Dr you've gone a little too far</i>	Go 0.4 Mi	0.8 mi	
	5. Turn slight left . <i>0.1 miles past S Jordan Canal Rd</i> <i>If you reach Cannonwood Dr you've gone about 0.2 miles too far</i>	Go 0.1 Mi	1.0 mi	
		6. Turn left onto S Redwood Rd / UT-68 .	Go 0.3 Mi	1.3 mi
		7. Merge onto I-215 E .	Go 1.8 Mi	3.0 mi
		8. Merge onto I-15 S via EXIT 12 toward Las Vegas .	Go 23.5 Mi	26.5 mi
	9. Take EXIT 275 toward Pleasant Grove / Lindon .	Go 0.4 Mi	26.9 mi	
	10. Turn left onto S Pleasant Grove Blvd . <i>If you reach I-15 S you've gone about 0.3 miles too far</i>	Go 0.4 Mi	27.3 mi	
	11. Turn left onto S 2000 W . <i>If you reach Pleasant View Dr you've gone a little too far</i>	Go 0.8 Mi	28.1 mi	
	12. 95 S 2000 W is on the right . <i>Your destination is just past N 4650 W</i> <i>If you are on N 2000 W and reach E State Rd you've gone about 0.4 miles too far</i>		28.1 mi	

Total Travel Estimate: **28.09 miles - about 33 minutes**



©2011 MapQuest, Inc. Use of directions and maps is subject to the MapQuest Terms of Use. We make no guarantee of the accuracy of their content, road conditions or route usability. You assume all risk of use. [View Terms of Use](#)

**Trip to:**

1068 E 20 S

Lindon, UT 84042-2170

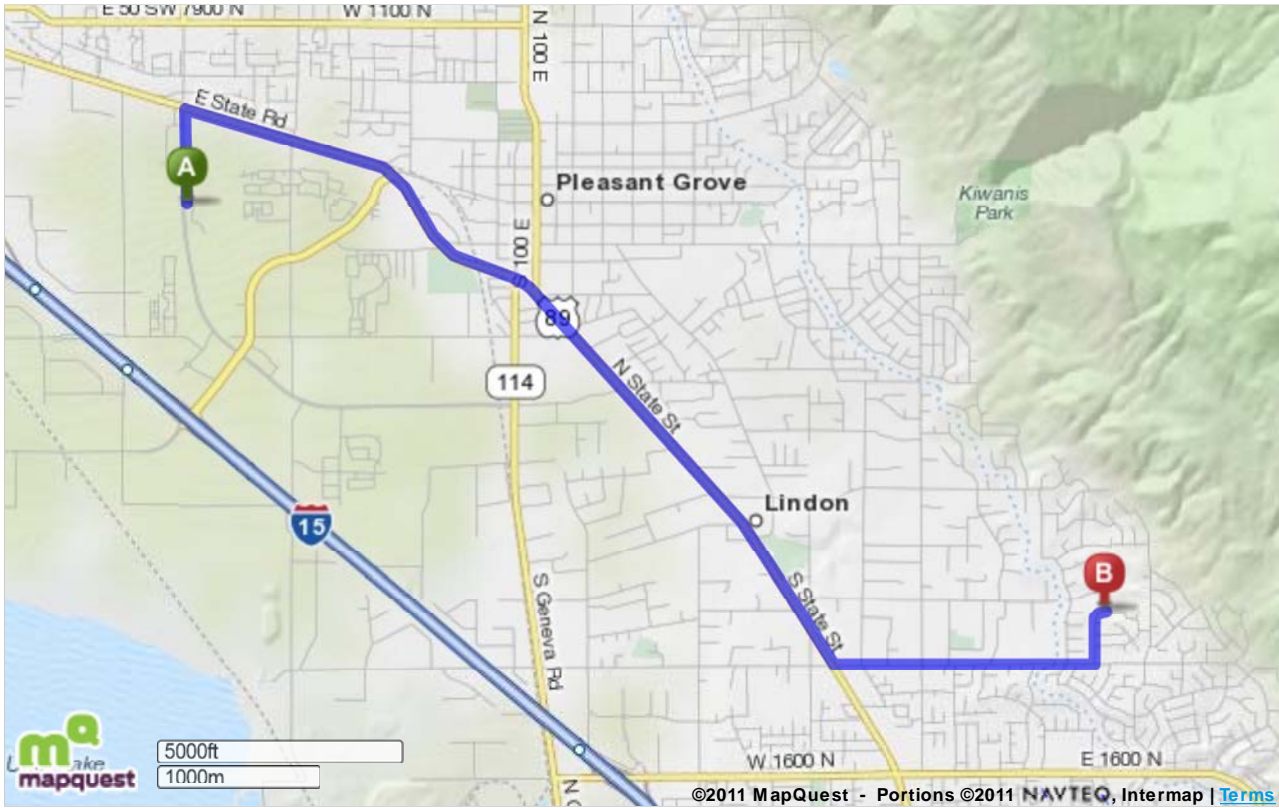
5.92 miles**12 minutes**

Notes

Hee Haw Farms to Richard Glassford's patch

	Hee Haw Farms 95 S 2000 W, Pleasant Grove, UT 84062 (801) 368-4335	Miles Per Section	Miles Driven
	1. Start out going north on S 2000 W toward E State Rd / W State Rd / US-89 .	Go 0.4 Mi	0.4 mi
	2. Turn right onto E State Rd / W State Rd / US-89 . Continue to follow US-89 . <i>If you are on N 4650 W and reach E Pacific Dr you've gone a little too far</i>	Go 4.0 Mi	4.5 mi
	3. Turn left onto E 200 S / W 2000 N . <i>If you are on N State St and reach W 1870 N you've gone about 0.1 miles too far</i>	Go 1.2 Mi	5.7 mi
	4. Turn left onto S 1025 E . <i>S 1025 E is just past N 150 E If you reach N 270 E you've gone a little too far</i>	Go 0.2 Mi	5.9 mi
	5. S 1025 E becomes E 20 S .	Go 0.04 Mi	5.9 mi
	6. 1068 E 20 S is on the left . <i>If you reach S 1160 E you've gone about 0.1 miles too far</i>		5.9 mi
	1068 E 20 S Lindon, UT 84042-2170	5.9 mi	5.9 mi

Total Travel Estimate: **5.92 miles - about 12 minutes**



©2011 MapQuest, Inc. Use of directions and maps is subject to the MapQuest Terms of Use. We make no guarantee of the accuracy of their content, road conditions or route usability. You assume all risk of use. [View Terms of Use](#)



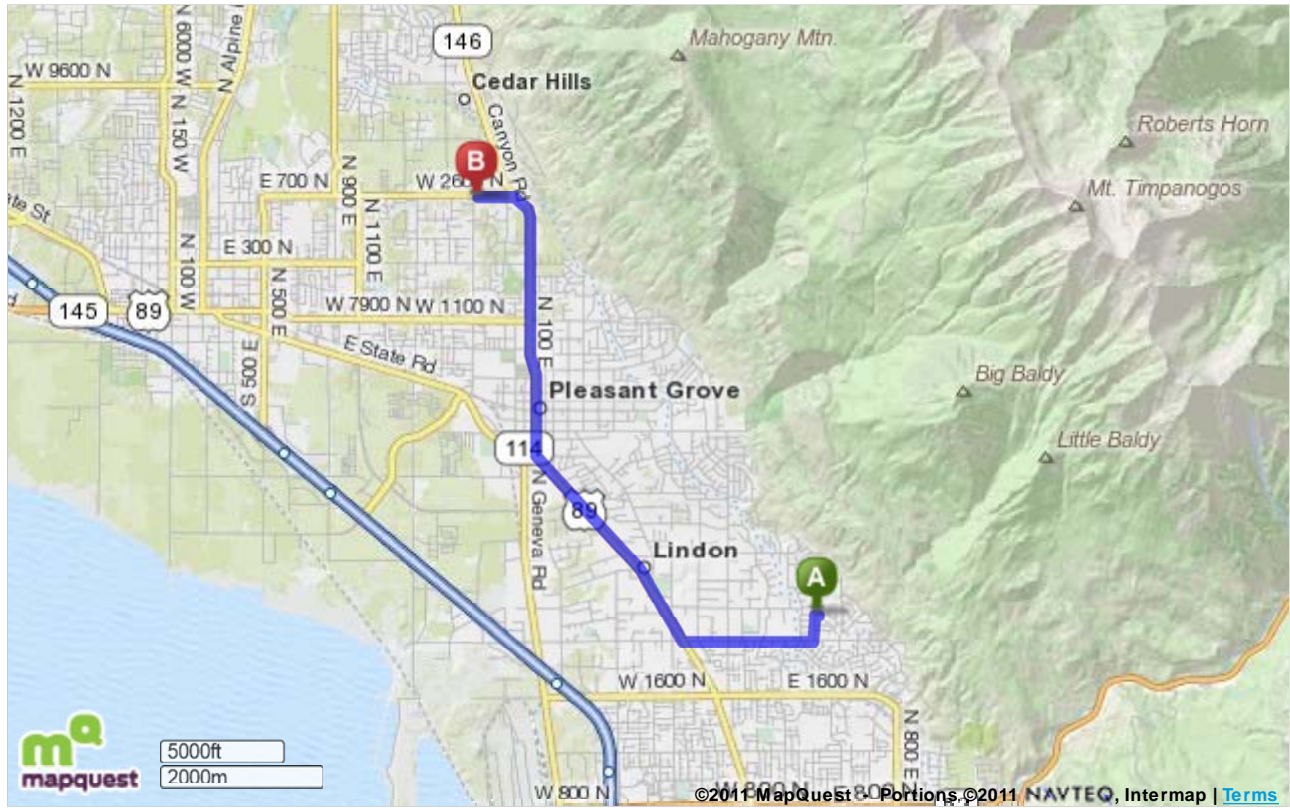
Trip to:
 576 W 2600 N
 Pleasant Grove, UT 84062-9411
6.38 miles
15 minutes

Notes

Richard Glassford's Patch to Kyle & Carrie Fox's Patch

	1068 E 20 S Lindon, UT 84042-2170	Miles Per Section	Miles Driven	
	1. Start out going west on E 20 S toward E 25 S .	Go 0.04 Mi	0.04 mi	
	2. E 20 S becomes S 1025 E .	Go 0.2 Mi	0.3 mi	
	3. Turn right onto E 200 S / E 2000 N .	Go 1.2 Mi	1.5 mi	
		4. Turn right onto S State St / US-89 . Continue to follow US-89 . <i>US-89 is 0.1 miles past S 200 E</i> <i>If you are on E 200 S and reach S Main St you've gone about 0.1 miles too far</i>	Go 2.2 Mi	3.6 mi
		5. Turn slight right onto S 100 E / UT-146 . Continue to follow UT-146 . <i>UT-146 is just past Alpine Dr</i> <i>If you are on US-89 and reach UT-114 you've gone about 0.1 miles too far</i>	Go 2.4 Mi	6.0 mi
	6. Turn slight left onto W 8800 N / W 2600 N / Manila Church House Rd . <i>W 8800 N is 0.4 miles past E 2150 N</i> <i>If you are on Canyon Rd and reach Canyon Heights Dr you've gone about 0.3 miles too far</i>	Go 0.3 Mi	6.4 mi	
	7. 576 W 2600 N . <i>Your destination is just past N 560 W</i> <i>If you reach N 600 W you've gone a little too far</i>		6.4 mi	
	576 W 2600 N Pleasant Grove, UT 84062-9411	6.4 mi	6.4 mi	

Total Travel Estimate: **6.38 miles - about 15 minutes**



©2011 MapQuest, Inc. Use of directions and maps is subject to the MapQuest Terms of Use. We make no guarantee of the accuracy of their content, road conditions or route usability. You assume all risk of use. [View Terms of Use](#)



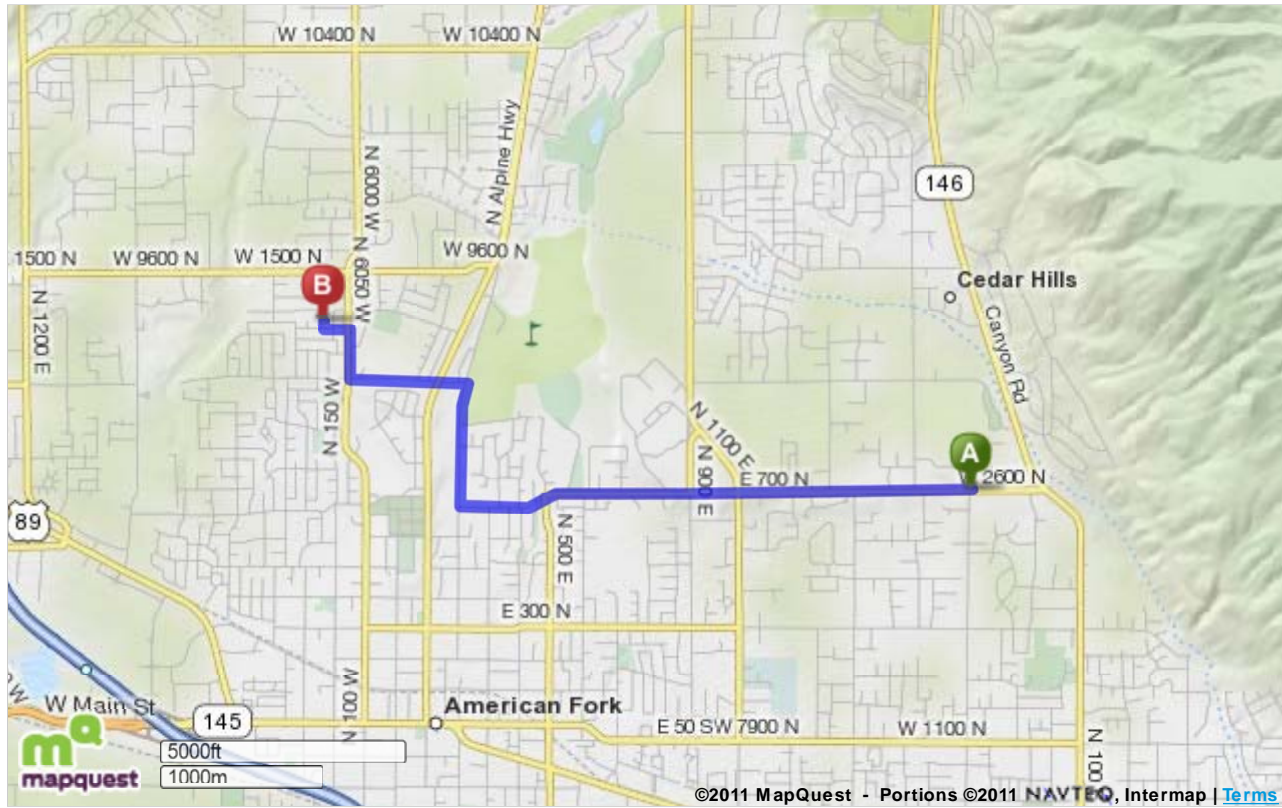
Trip to:
 [1200-1399] N 230 W
 American Fork, UT 84003
3.83 miles
11 minutes

Notes

Kyle & Carrie Fox's patch to Chad Black's patch

	576 W 2600 N Pleasant Grove, UT 84062-9411	Miles Per Section	Miles Driven
	1. Start out going west on W 2600 N / W 8800 N / Manila Church House Rd toward N 600 W . Continue to follow W 8800 N .	Go 1.3 Mi	1.3 mi
	2. W 8800 N becomes E 700 N .	Go 1.1 Mi	2.3 mi
	3. Turn right onto N 200 E .	Go 0.6 Mi	2.9 mi
	4. Take the 1st left onto E 1120 N . <i>E 1120 N is 0.1 miles past E 980 N</i> <i>If you reach E 1250 N you've gone about 0.1 miles too far</i>	Go 0.5 Mi	3.4 mi
	5. Turn right onto N 150 W . <i>N 150 W is just past 120 West Cir</i> <i>If you reach N 210 W you've gone a little too far</i>	Go 0.2 Mi	3.7 mi
	6. Take the 2nd left onto W 1290 N . <i>W 1290 N is just past W 1230 N</i> <i>If you reach W 1340 N you've gone a little too far</i>	Go 0.1 Mi	3.8 mi
	7. Take the 2nd right onto N 230 W . <i>N 230 W is just past N 200 W</i> <i>If you reach N 280 W you've gone a little too far</i>	Go 0.04 Mi	3.8 mi
	8. [1200-1399] N 230 W . <i>If you are on W 1360 N and reach N 400 W you've gone about 0.2 miles too far</i>		3.8 mi
	[1200-1399] N 230 W American Fork, UT 84003	3.8 mi	3.8 mi

Total Travel Estimate: **3.83 miles - about 11 minutes**



©2011 MapQuest, Inc. Use of directions and maps is subject to the MapQuest Terms of Use. We make no guarantee of the accuracy of their content, road conditions or route usability. You assume all risk of use. [View Terms of Use](#)